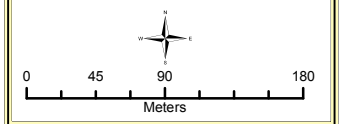













Capital City  
 Municipal Plan  
**Figure 3.5.3**

Railway Lands  
 Development Scheme



**Legend**

-  Plan Area
-  Character Area A
-  Character Area B
-  Character Area C
-  Character Area E
-  Character Area F
-  Character Area G
-  Character Area H
-  Character Area I
-  Proposed Road
-  Trail

Compiled By Planning & Development, August 2005

