








### Legend

-  City Boundary
-  Growth Boundary
-  Mixed-Use Nodes
-  St. Mary's First Nation

### Growth Areas

-  Urban Core
-  New Neighbourhoods
-  Business and Industrial

### Secondary Municipal Plans

-  Secondary Municipal Plan Areas
- 1 - Main Street
- 2 - Union Street
- 3 - City Centre
- 4 - Residential Town Plat
- 5 - College Hill

### Transportation

-  Freeway
-  Major Arterial
-  Minor Arterial
-  Major Collector
-  Minor Collector
-  Local
-  Walking Bridge
-  Future Bridge Crossing
-  Future Major Arterial
- City Trails**
-  Paved
-  Gravel
-  Future Paved
-  Future Roundabouts



0 0.25 0.5 1 1.5 2 Km

Revised February 2021

MUNICIPAL PLAN

# Schedule 1

URBAN STRUCTURE MAP

