




Boundaries

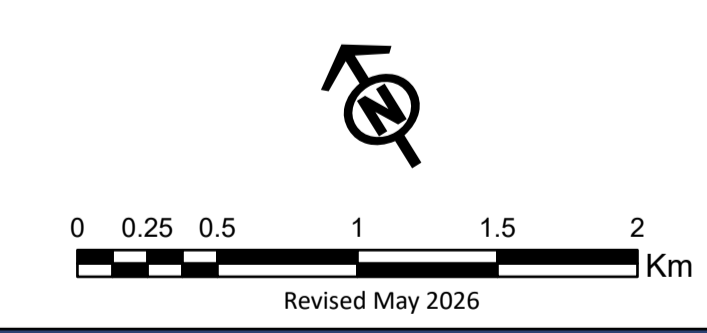
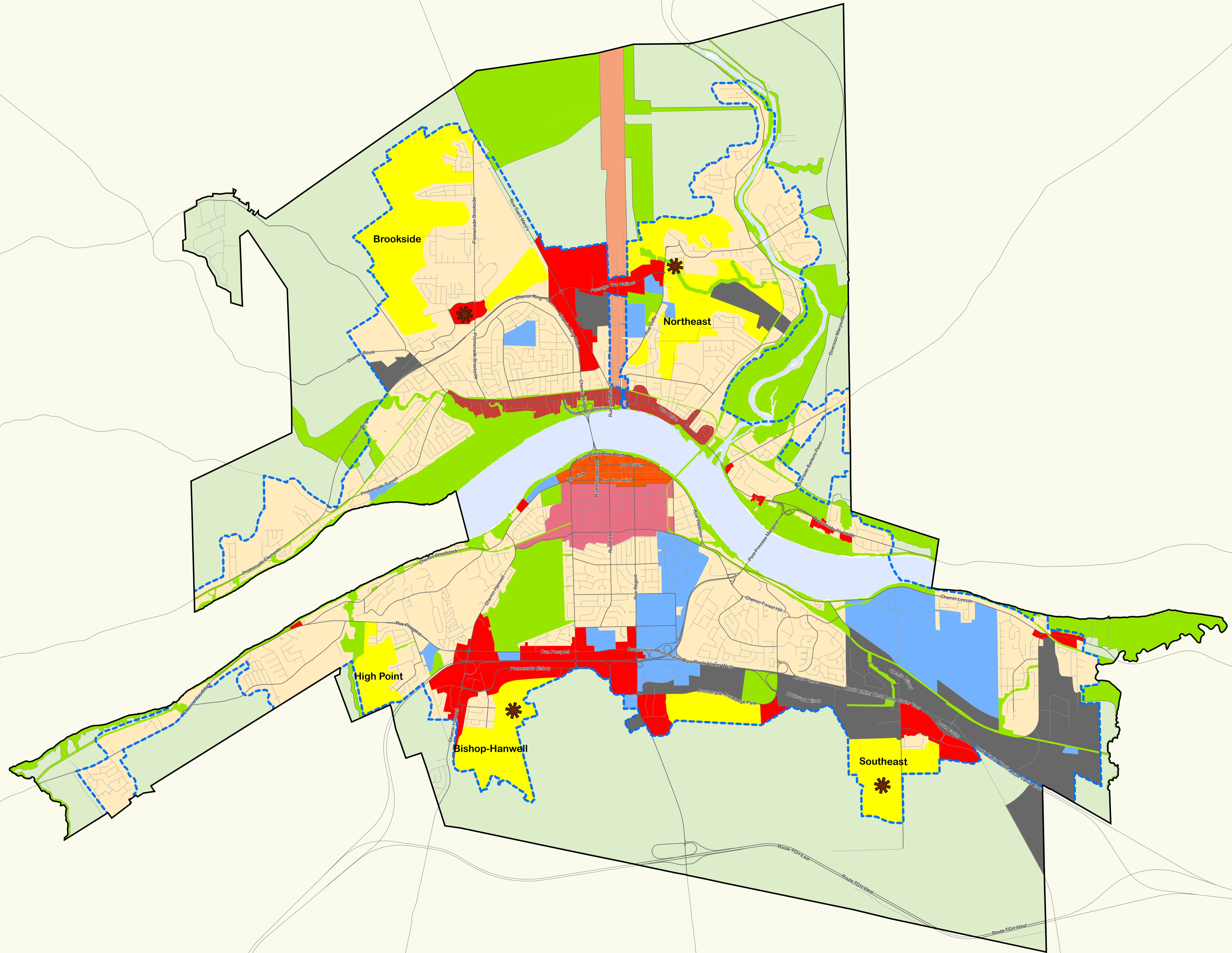
-  Plan Boundary
-  Growth Boundary
-  St. Mary's First Nation
-  Mixed-Use Nodes

Urban Core Designations

-  City Centre
-  North Core
-  South Core

Land Use Designations

-  Established Neighbourhoods
-  New Neighbourhoods
-  Commercial Centres and Corridors
-  Business and Industrial
-  Major Institutions
-  Parks and Open Space
-  Rural and Agricultural



MUNICIPAL PLAN

Schedule 2

LAND USE MAP